



State Environmental Planning Policy (Major Infrastructure Corridors) 2020

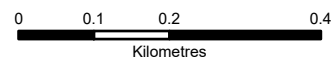
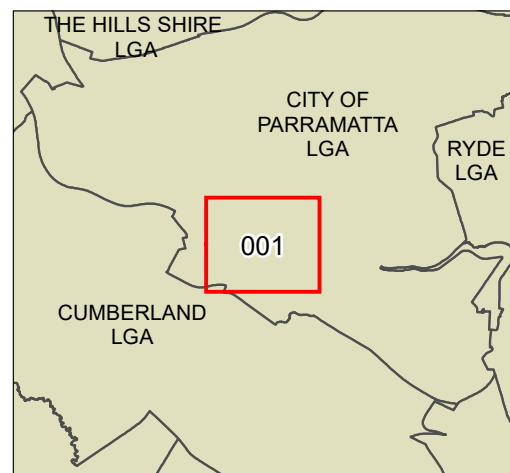
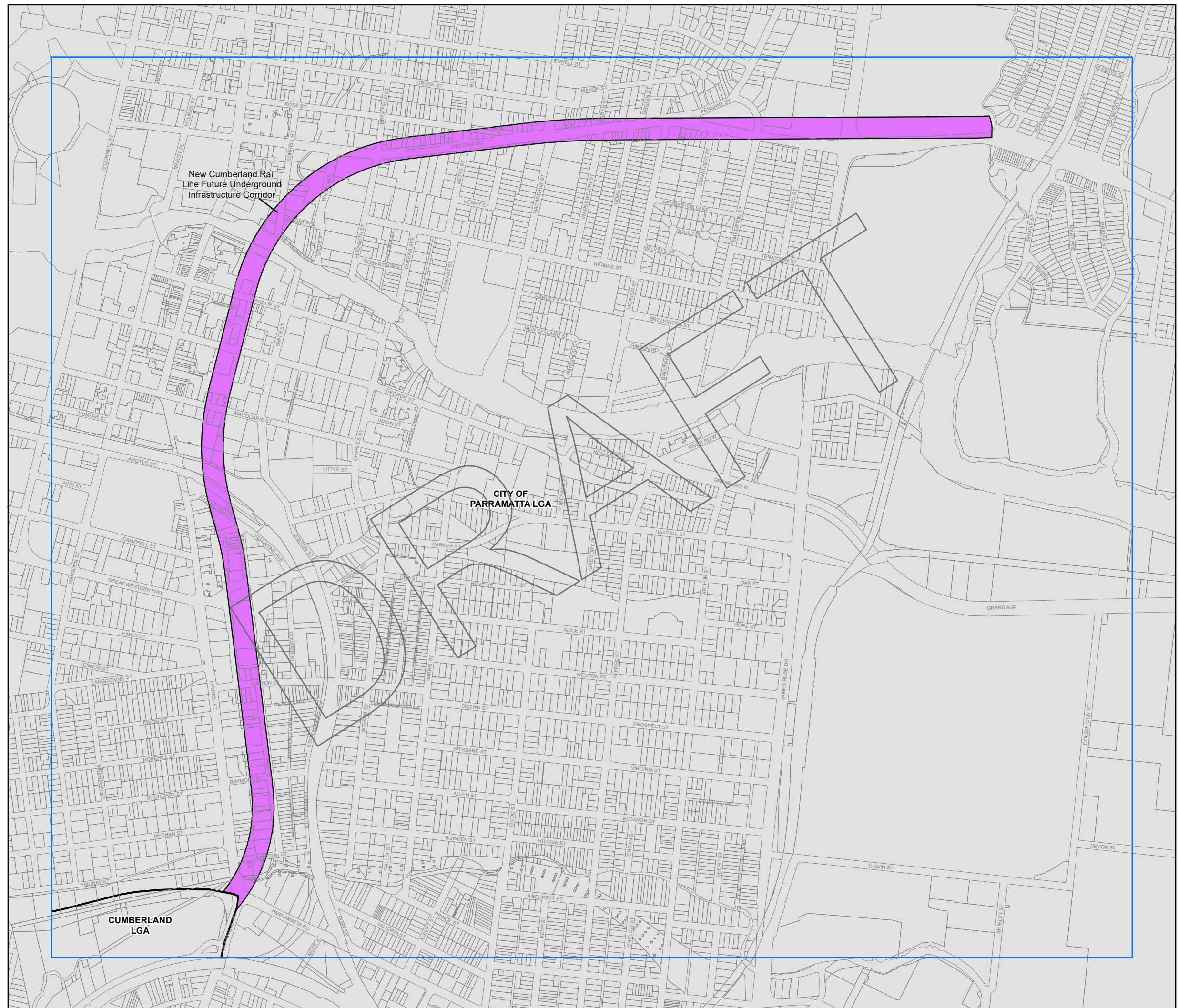
Future Underground Infrastructure Corridor Map Sheet - FUI_001

New Cumberland Rail Line Future Underground Infrastructure Corridor

LGA Boundary

Cadastre

Cadastre 22/08/2024 © Spatial Services



Projection: GDA 1994
MGA Zone 56

Scale: 1:10,000 @ A3

Map Identification Number: SEPP_MIC_FUI_001_010_20240822