





























# Leppington Town Centre Indicative Layout Plan

-  Conservation & Drainage
-  Private Recreation
-  Public Recreation (LEP)
-  Public Recreation (DCP)
-  Civic Plaza
-  Schools
-  Future Schools
-  Utility Infrastructure
-  Street (LEP)
-  Street (DCP)
-  Medium Density Residential
-  High Density Residential
-  Mixed-Use Zone
-  Business Development Zone
-  General Industrial Zone
-  Existing Rail Reserve
-  Existing Road
-  Recreation Facility
-  Education
-  Playing Field
-  Health Hub
-  Nature Reserve
-  Commuter Car Park
-  Community Centre
-  Train Station
-  Bus Interchange
-  Primary Active Link
-  Proposed Active Link

